



June 3, 2016

Contact

John Boyanoski

864-289-9772

jboyanoski@completepr.net

Expect detours at 85-385 Gateway this weekend

GREENVILLE, S.C. – Drivers traveling through the 85-385 Gateway interchange should expect detours Friday and Saturday nights.

Traffic going from I-85 to I-385 will be detoured to I-385 northbound to the Roper Mountain Road exit, then back on to I-385 southbound. Drivers are asked to observe all detour signage and traffic control devices.

About the 85-385 Gateway Project:

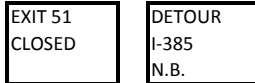
The 85-385 Gateway Interchange Improvement Project will provide an economic boost to the Upstate, improve safety for the traveling public, and increase the capacity of this Interchange to function more efficiently for many years to come. At \$231 million, it is the second largest transportation project in South Carolina History. Learn more at www.85385gateway.com.

Proposed Detour for Closure of I85/I385 Loop Ramps

Blue Detour - I85 South Bound to I385 South Bound and Woodruff

Reference Attached Map #1

MB#1 Message Board Placed on I85 South at Mile Marker 52.4



MB#2 Message Board Placed on I85 South Bound Collector/Distributor at Mile Marker 51.0



Reference Attached Map #2

- #1 Install Left Lane Closure at start of SBCD Ramp
- #2 Place Type III Barricades and Police Car in Left Lane at Ramp 51C gore
- #3 Detour Sign/Upper Right Arrow (M4-8-30/M6-2R-21) after merge with I85 on-ramp
- #4 Detour Sign/Upper Right Arrow (M4-8-30/M6-2R-21) at gore of Exit 37
- #5 Detour Sign/90deg Left Arrow (M4-8-30/M5-1L-21) Left Shoulder 500' prior to Roper Mountain
- #6 Detour Sign/Left Arrow (M4-8-30/M6-1L-21) on Left Shoulder at Roper Mountain Stop Bar
- #7 Detour Sign/Left Arrow (M4-8-30/M6-1L-21) in Median of Roper Mountain at 385SB Ramp
- #8 Detour Sign/Up Arrow (M4-8-30/M6-3-21) on Right Shoulder of 85 Ramp
- #9 END DETOUR(M4-8a) at Ramp 51A gore

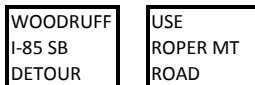
Green Detour - I385 North Bound to I85 South Bound

Reference Attached Map #2

MB#3 Message Board Placed in I385 North Gore to Exit 36A

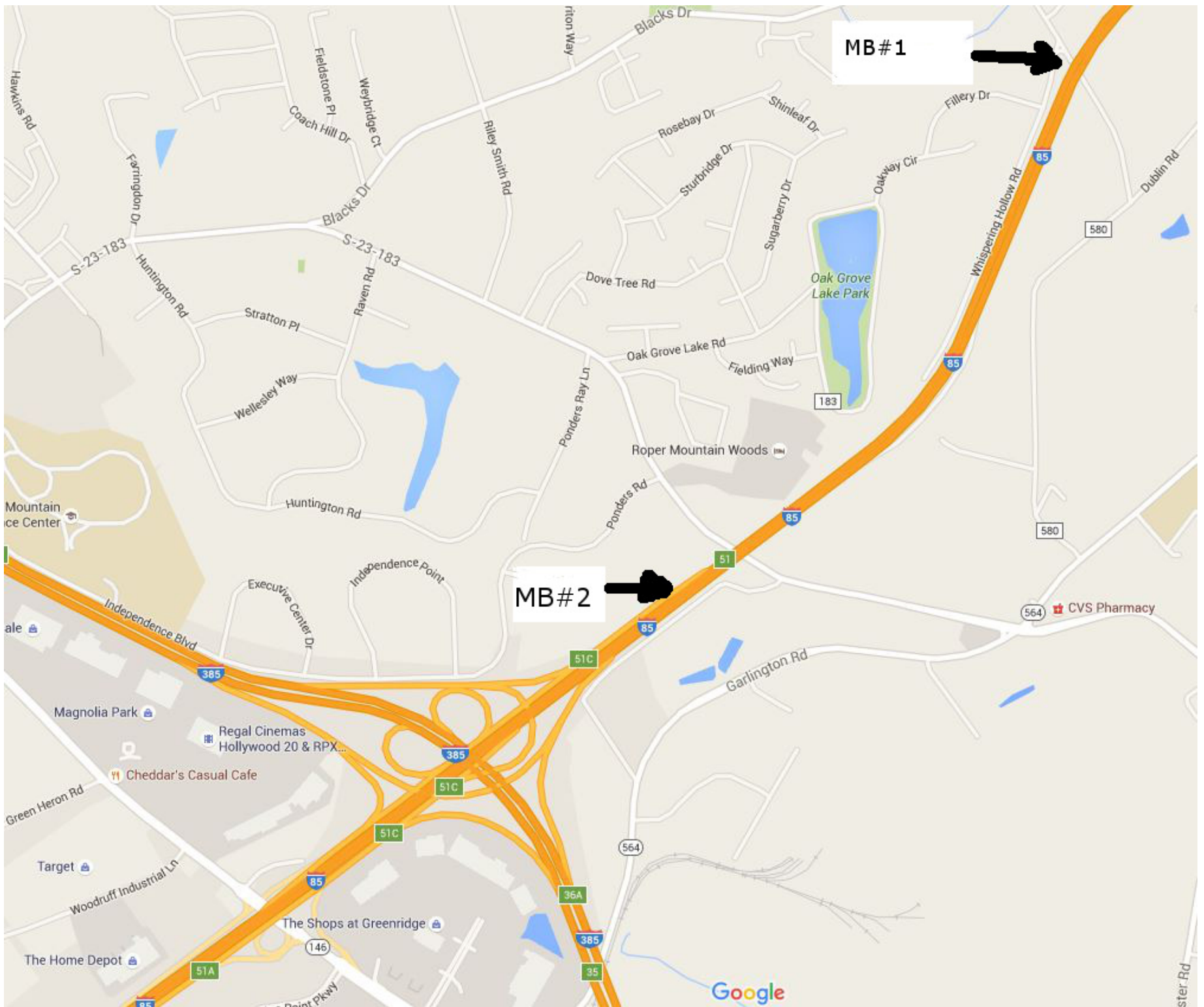


MB#4 Message Board Placed at the end of the I385 North Bridge over I85



- #1 Set cones and Police Car to block deceleration lane to Exit 36B
- #2 Detour Sign/Up Arrow (M4-8-30/M6-3-21) Right Shoulder prior to merge with I85 on-ramp
- #3 Detour Sign/Upper Right Arrow (M4-8-30/M6-2R-21) after merge with I85 on-ramp
- #4 Detour Sign/Upper Right Arrow (M4-8-30/M6-2R-21) at gore of Exit 37
- #5 Detour Sign/90deg Left Arrow (M4-8-30/M5-1L-21) Left Shoulder 500' prior to Roper Mountain
- #6 Detour Sign/Left Arrow (M4-8-30/M6-1L-21) on Left Shoulder at Roper Mountain Stop Bar
- #7 Detour Sign/Left Arrow (M4-8-30/M6-1L-21) in Median of Roper Mountain at 385SB Ramp
- #8 Detour Sign/Up Arrow (M4-8-30/M6-3-21) on Right Shoulder of 85 Ramp
- #9 END DETOUR(M4-8a) at Ramp 51A gore

The Lane Closure Restriction for I85 will apply to the ramp closures.



MB#1



MB#2



